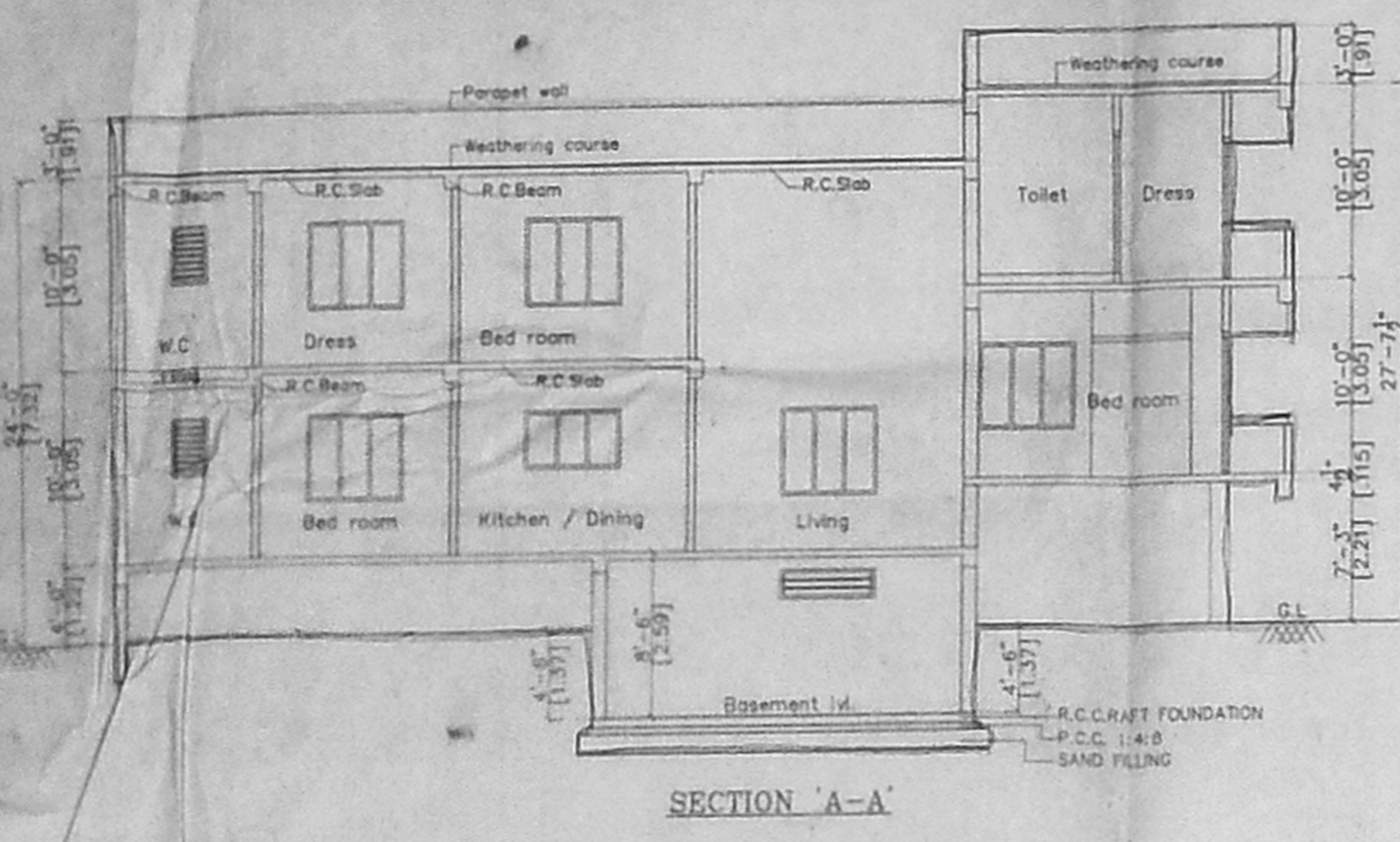
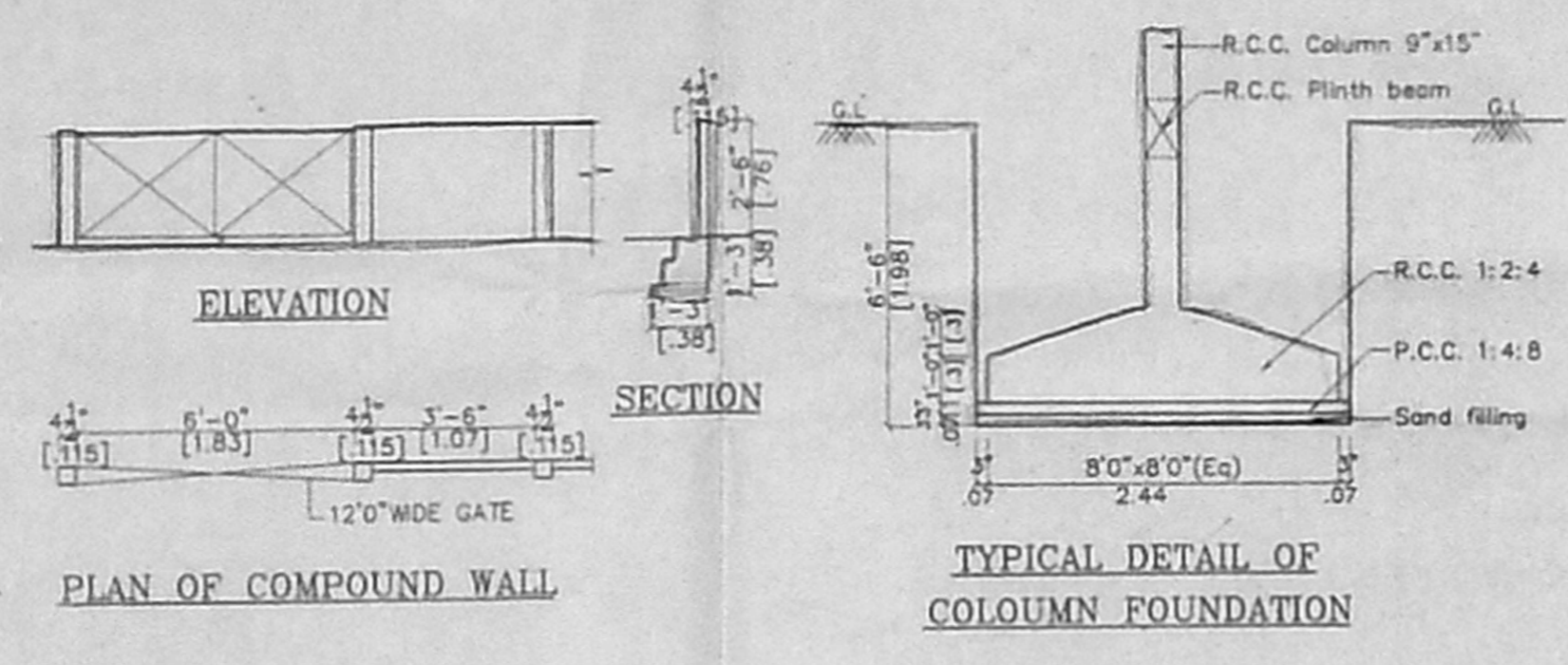


No	Width	Height	Description
D			CMOA CHANNEL
D1	3'-4"	1'-0"	Flush door
D2	3'-4"	1'-0"	Flush door
W			Scrubby Plan / Revised Plan
W1	4'-0"	1'-0"	Door
W2	5'-0"	3'-0"	Door
W3	4'-0"	2'-0"	Door
W4	3'-0"	3'-0"	T.W. glass door



SECTION 'A-A'

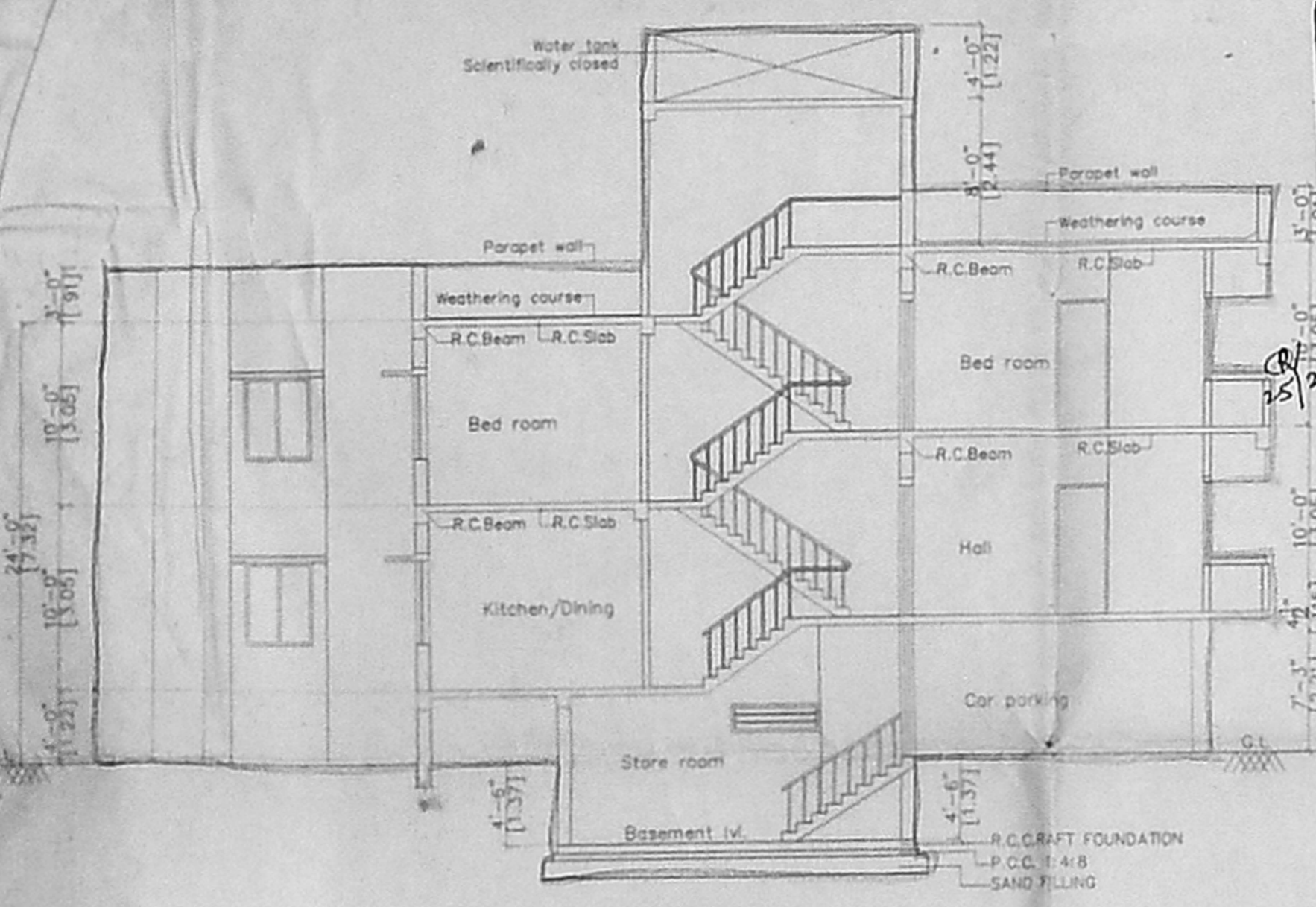


PLAN OF COMPOUND WALL

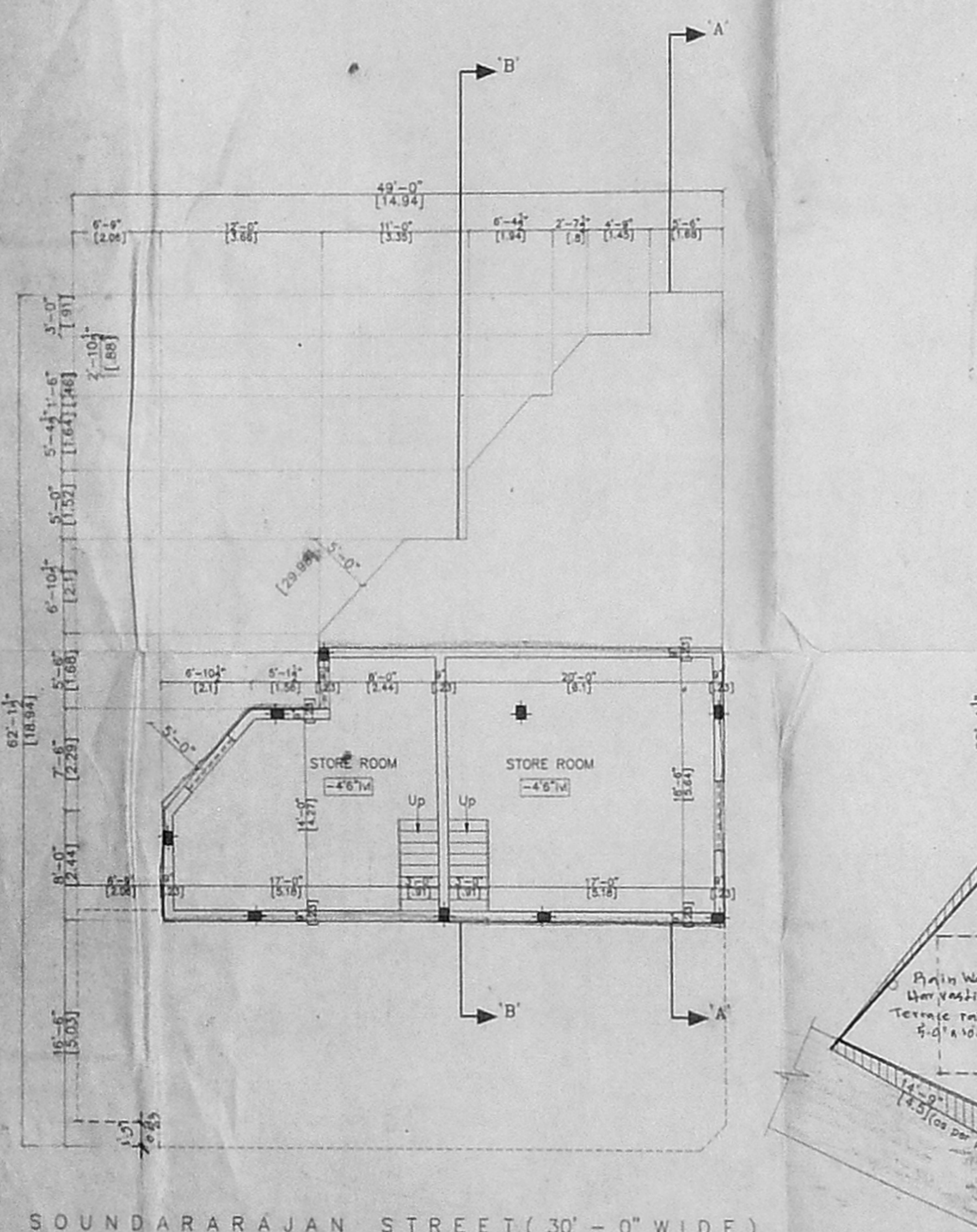
TYPICAL DETAIL OF COLUMN FOUNDATION

OFFICE COPY

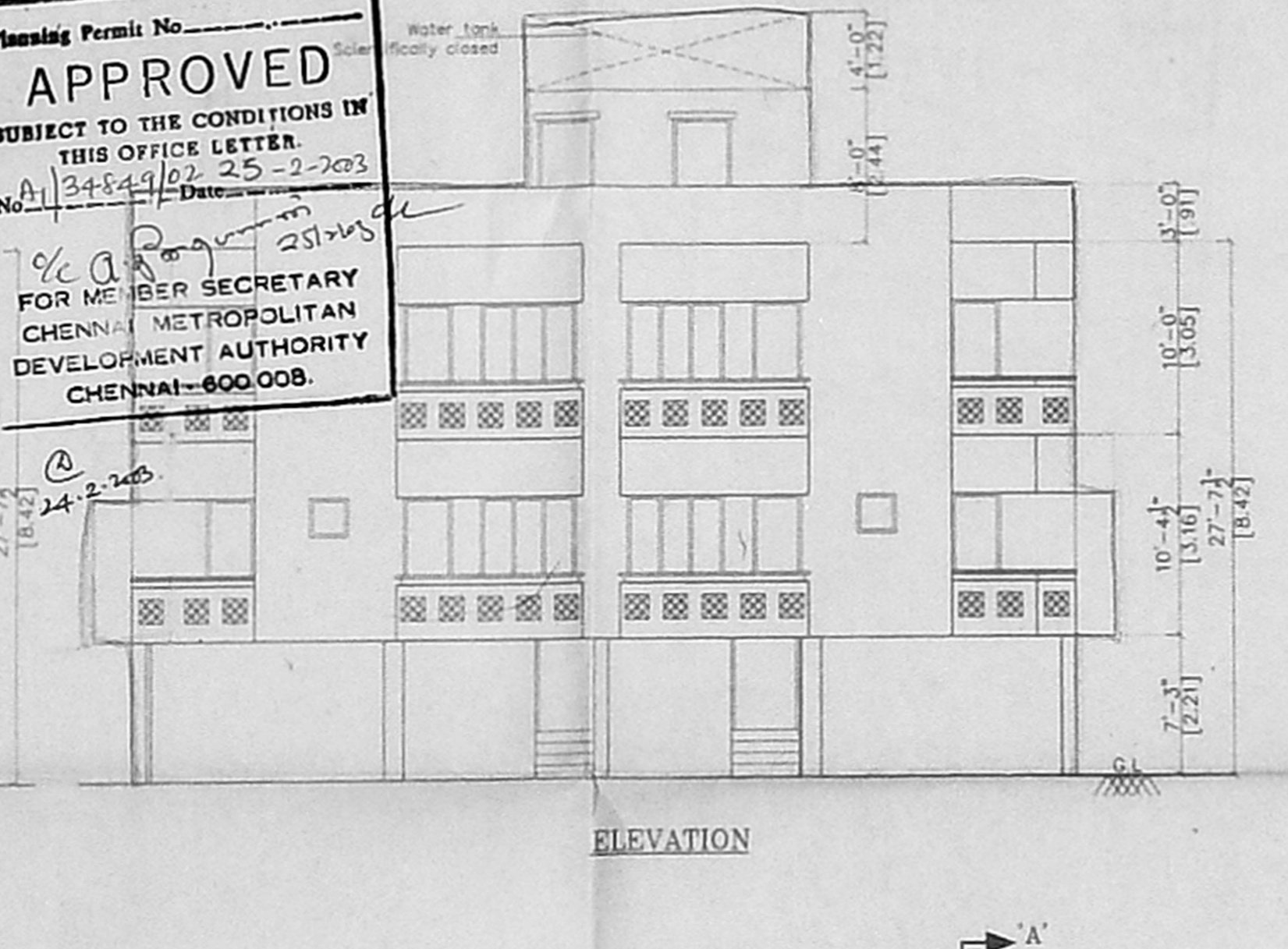
Planning Permit No. A/002161/34/2003
APPROVED
 SUBJECT TO THE CONDITIONS IN THIS OFFICE LETTER.
 No. A/34549/02/25-2-2003
 Date: 25-2-2003
 FOR MEMBER SECRETARY
 CHENNAI METROPOLITAN
 DEVELOPMENT AUTHORITY
 CHENNAI-600 008.



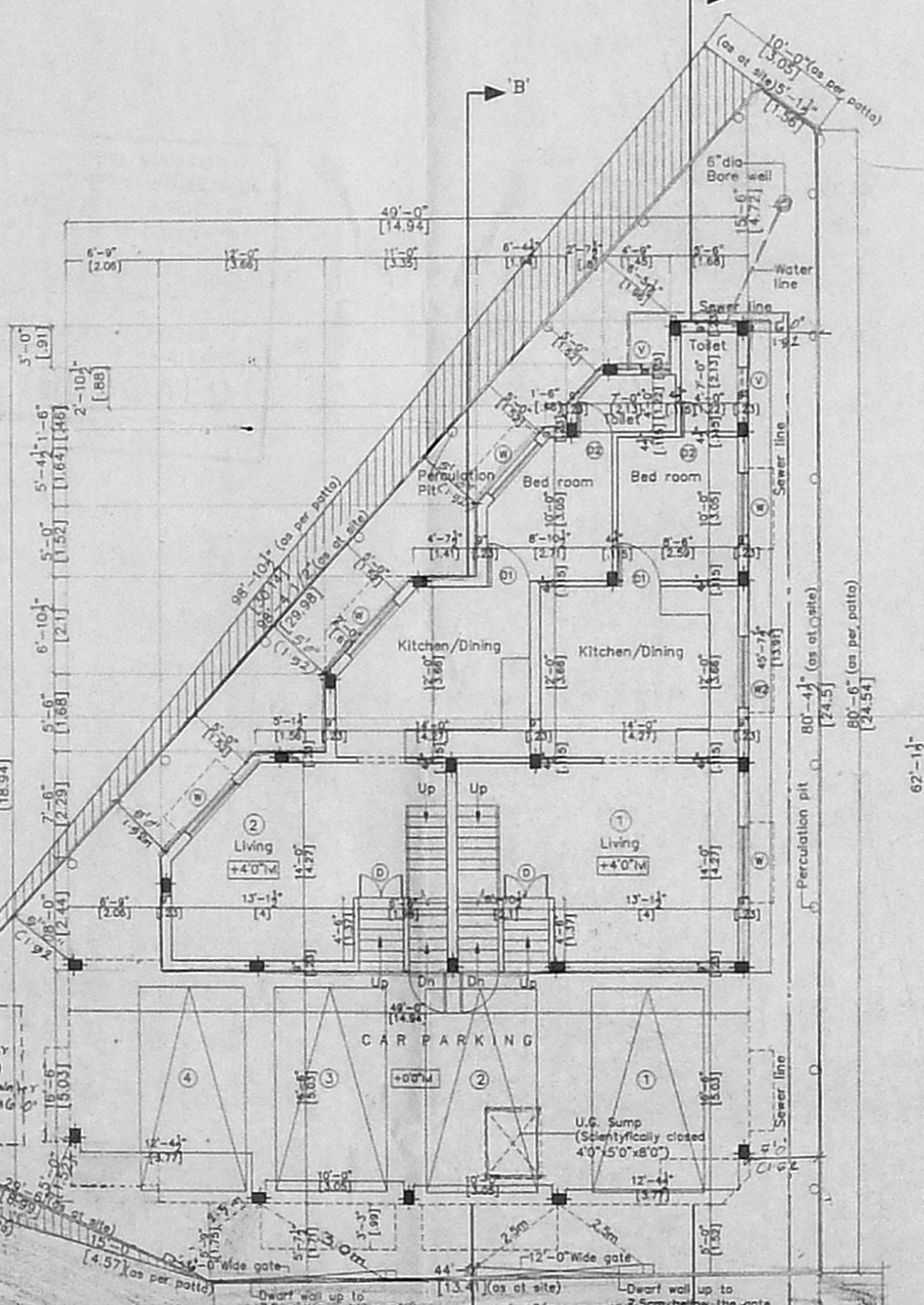
SECTION 'B-B'



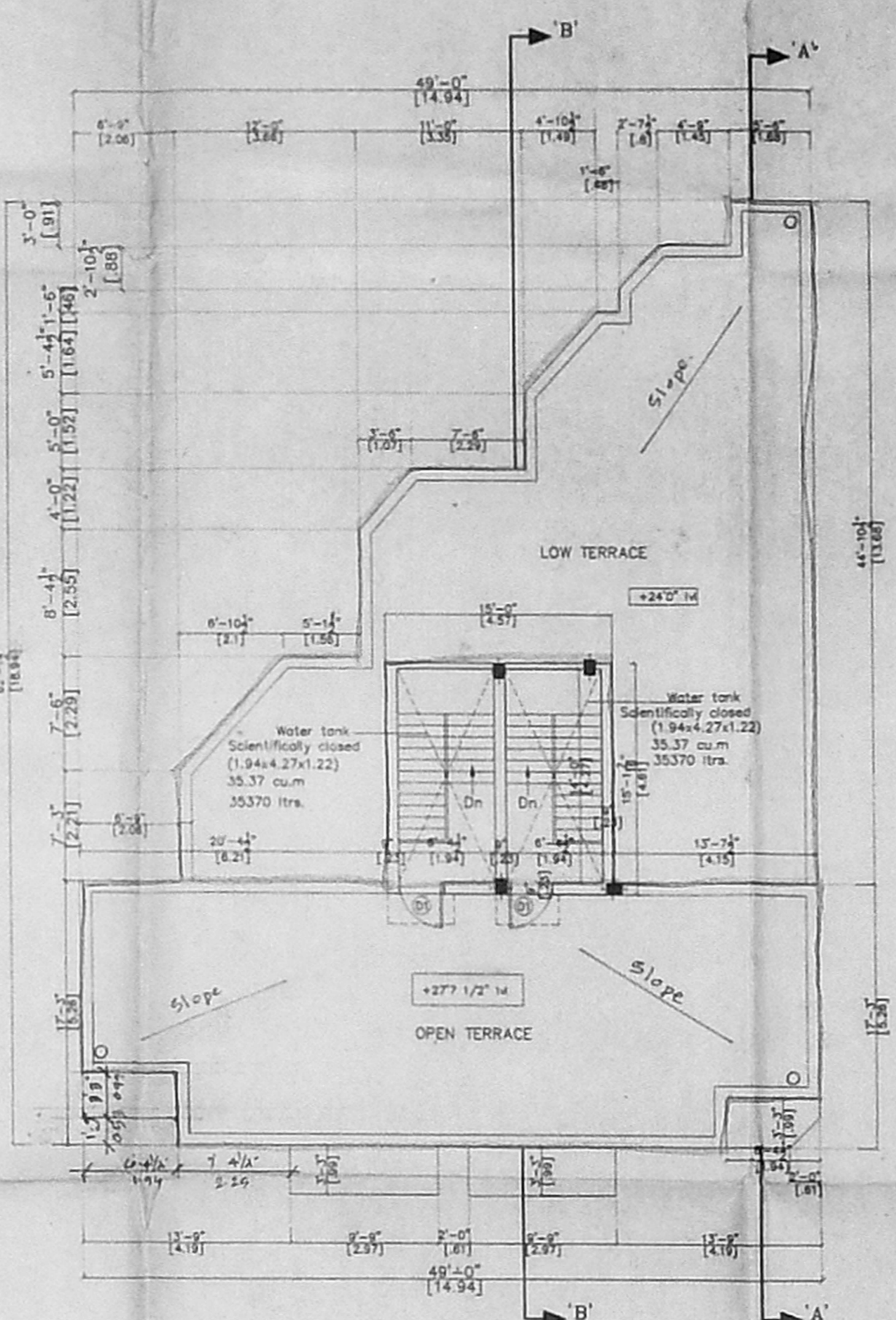
BASEMENT FLOOR PLAN



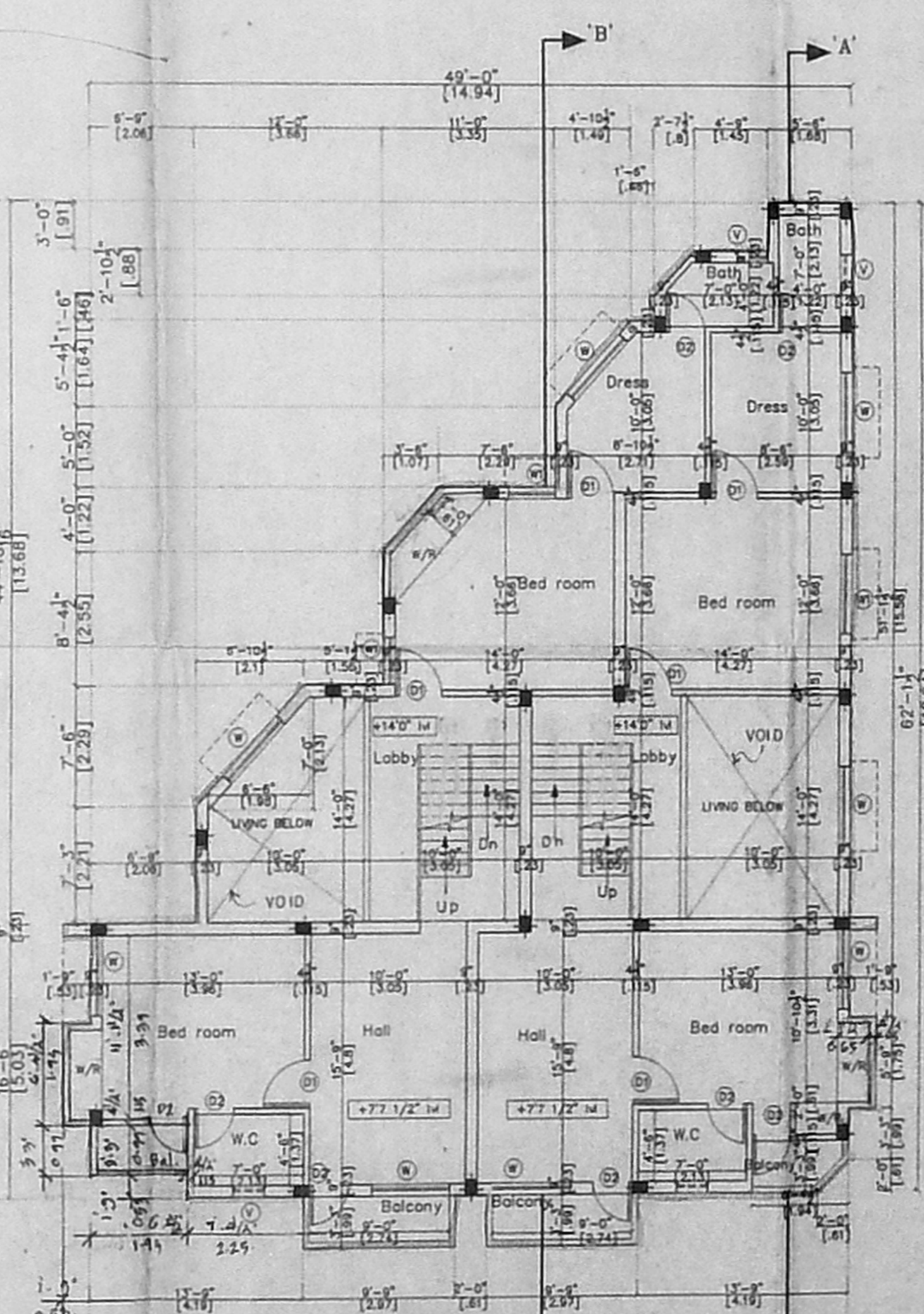
ELEVATION



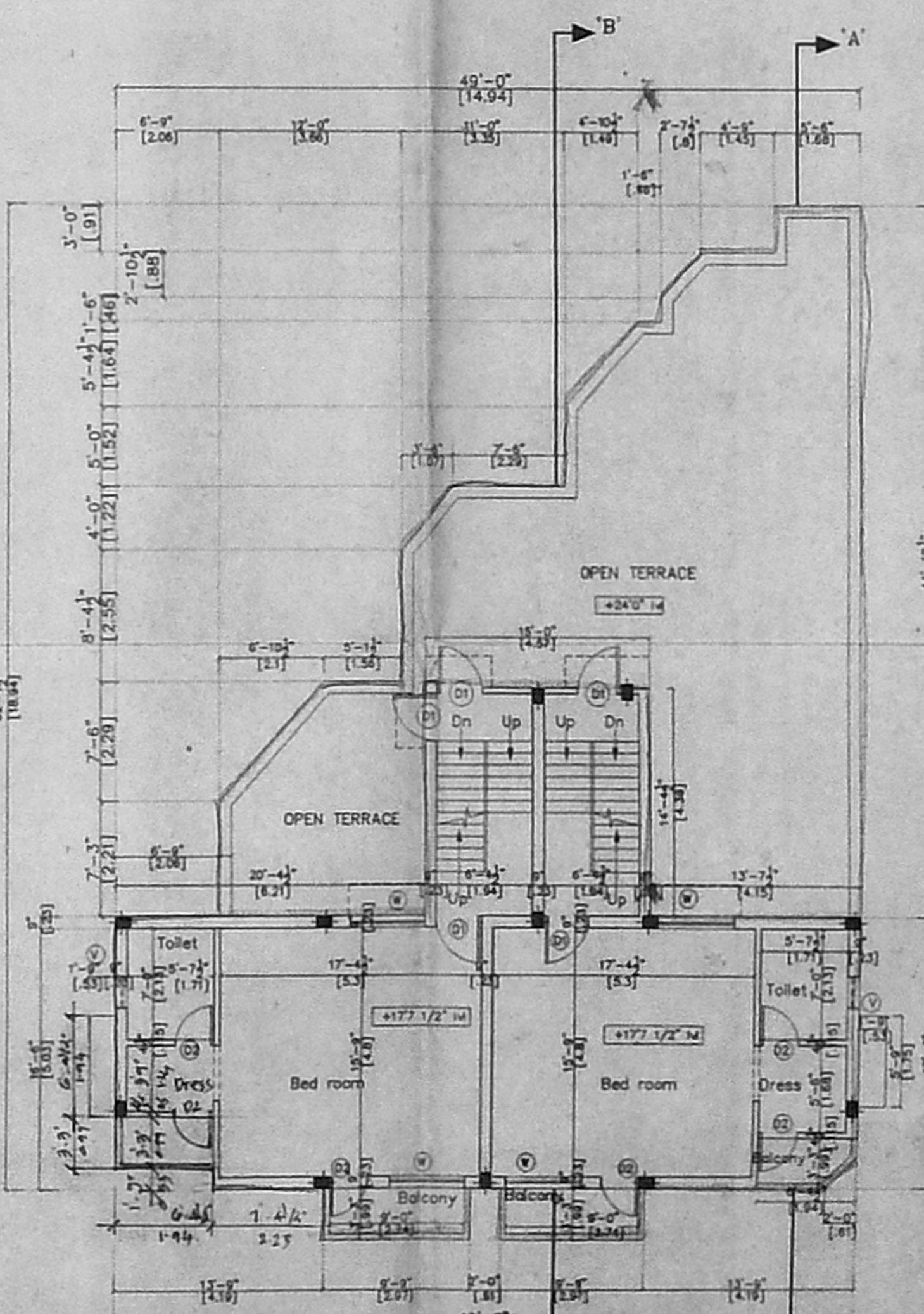
SITE CUM STILL FLOOR (PART) CUM GROUND FLOOR PLAN



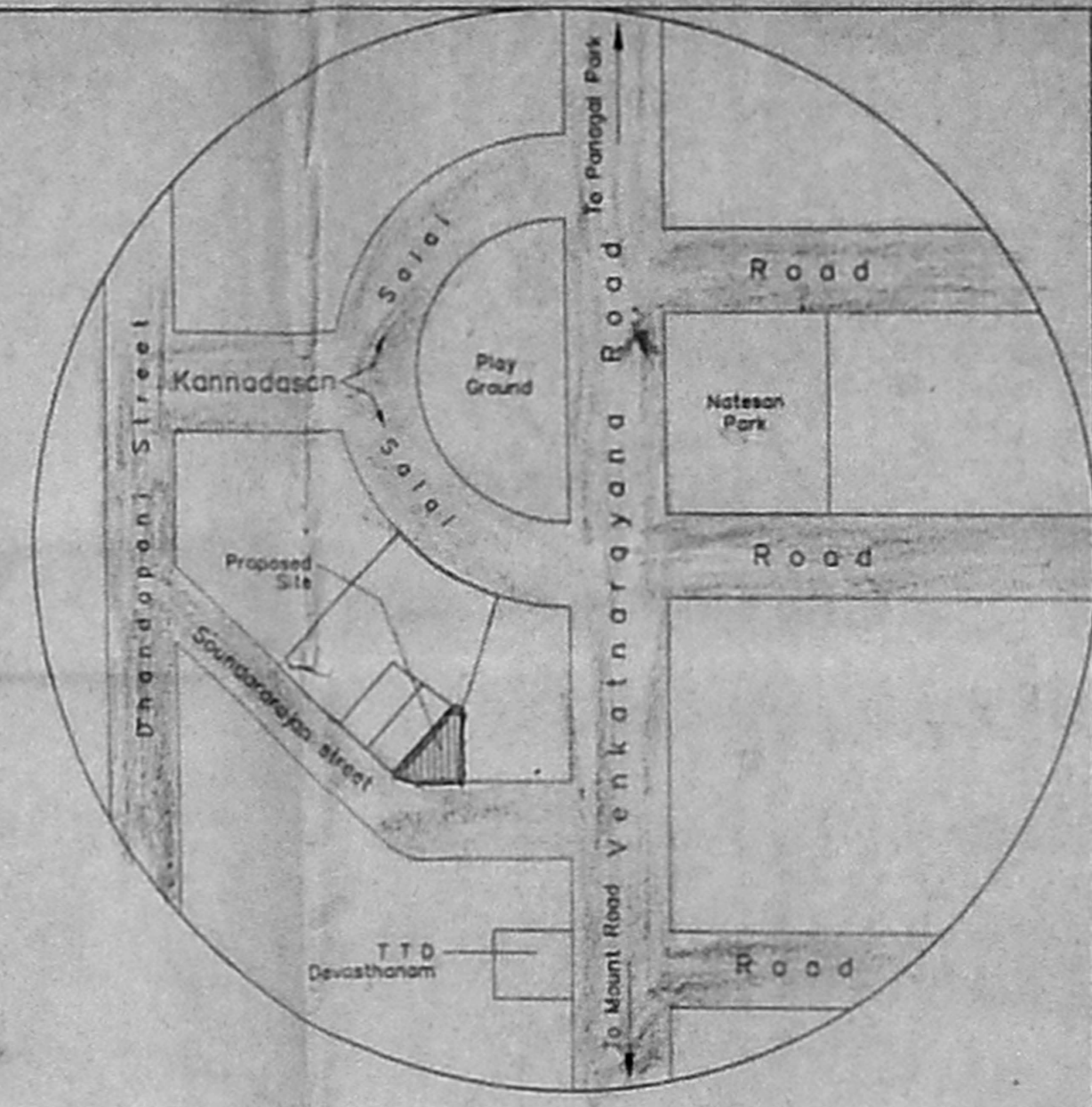
TERRACE FLOOR PLAN



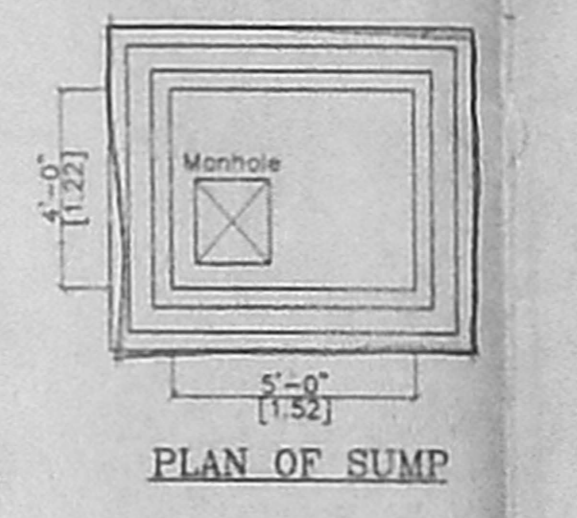
FIRST FLOOR PLAN



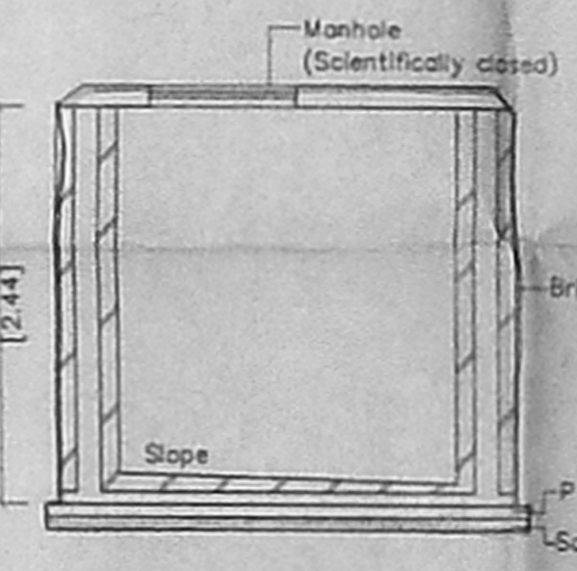
SECOND FLOOR PLAN (PART) OVER THE STILL FLOOR



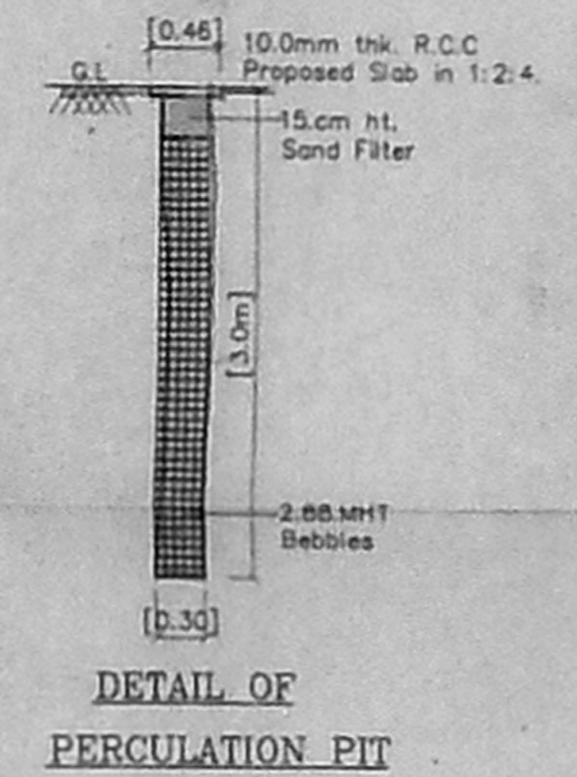
KEY PLAN (N.T. Scale)



PLAN OF SUMP



SECTION



DETAIL OF PERCUSSION PIT

Area statement	Sq.ft	Sq.m
Plot area	3177.79	313.79
Proposed construction:		
Basement Floor Area		71.16
Ground Floor Area		112.18
First Floor Area		178.66
Second Floor Area		108.02
Total Builtup Area		470.02
F S I Applied for	1.497	
Plot coverage	56.93%	

Legend

Proposed construction	---
Boundary line	---
Roads	---
Sewer line	---
Water line	---

OWNER :

S. S. S.

JOB TITLE

Plan Showing the Proposed Residences at Plot D2, Door No: 33 Kannadasan Salai & Soundararajan Street, T. Nagar, Chennai-17, Bearing T.S.No: 5922/5 & 5923/1, Thyagarajar Nagar Revenue Division, Mambalam-Guindy Taluk, Chennai Dist.

Scale : 1"=8'0" Date : 26-11-2002

Licensed Surveyor:

V. Srinivasan